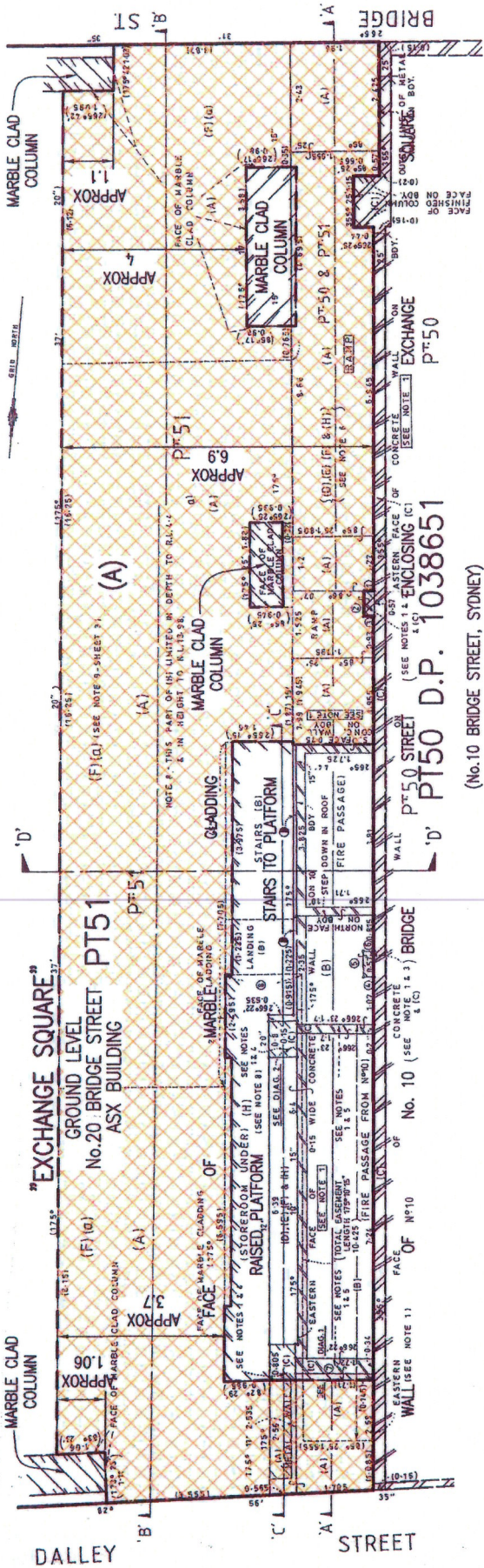


ATTACHMENT B

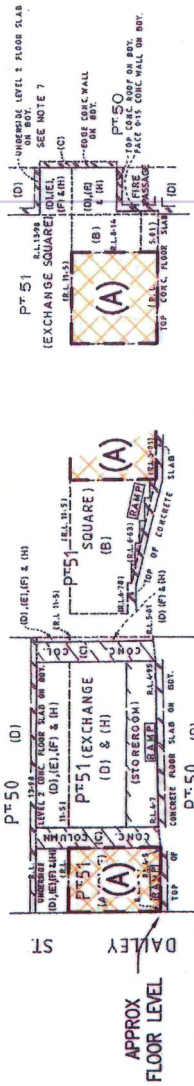
# ATTACHMENT B

**EASEMENT PLAN**





(No. 10 BRIDGE STREET, SYDNEY)



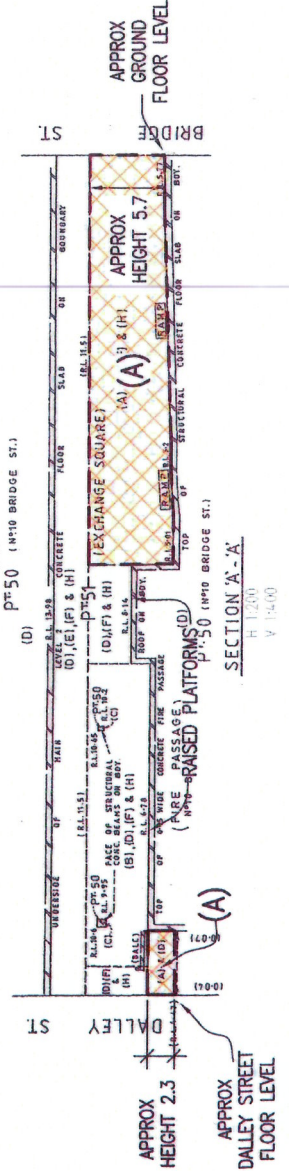
SECTION 'C'-C'

SECTION 'D'-D'



SECTION 'B'-B'

SECTION 'A'-A'



SECTION 'A'-A'

EASEMENT DIAGRAM 1  
 (A) - RIGHT OF WAY VARIABLE WIDTH VIDE D.P. 1038651.  
 EASEMENT BENEFITS THE COUNCIL OF THE CITY OF SYDNEY.

ASX BUILDING  
 No.20 BRIDGE STREET  
 SYDNEY

CONSULTING SURVEYORS		RATIO: 1:100		DATE	
DENNY LINKER & CO.				17/09/2007	
SYDNEY		DATUM:		ISSUE	
5th Floor 17 RANDLE STREET		DRAWN: CM/TM		SHEET SIZE	
SURRY HILLS N.S.W. 2010		REF. 070912		A3	
PH. (02) 9212 4655 FAX (02) 9212 5254		No.:		DWG. EASEMENT	
				I.D.: A	

X:\07JOB\070912 - 20 bridge street sydney\070912 EASE-A.dwg

